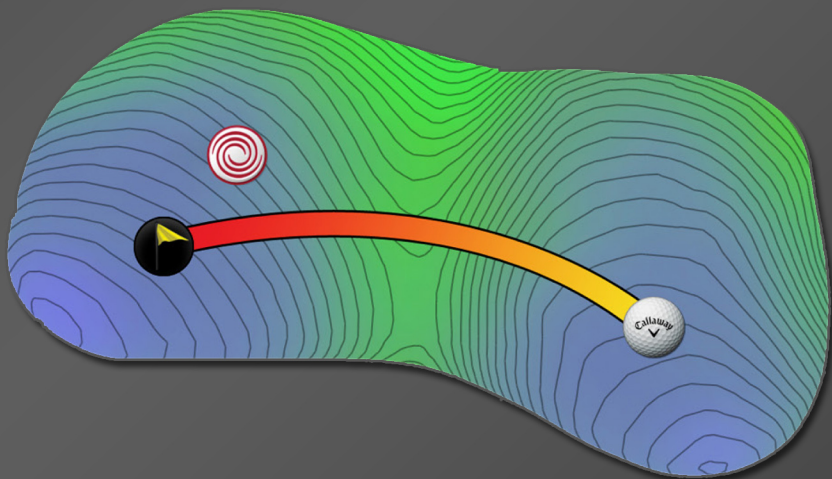




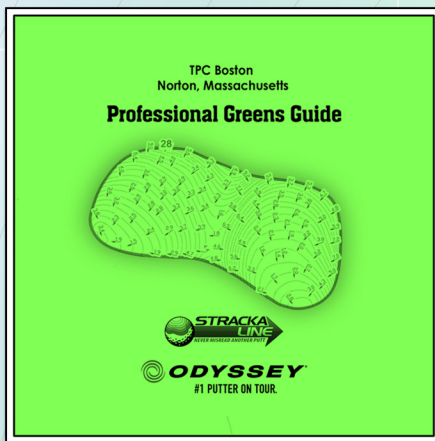
 **ODYSSEY**[®]



Contact your local rep to bring the StrackaLine Greens Guides to your course!

The greens guide booklets are USGA tournament legal. They can be customized with course logos on the cover, & sold in pro shops.

StrackaLine has been sponsored by Callaway's Odyssey Putters to provide greens guide booklets for PGA Tour events.



Have a StrackaLine technician come scan your course to receive our Welcome Package, which will give your course access to latest technology & golfing tools used by professional golfers.



The Welcome Package includes:

- 50 printed greens guides - Retail price \$20/each.

- 50 "pre-paid 1 year subscription"

- Custom display for proshop counter that holds the greens guides & cards

Full yardage books are offered for your course as well, they include the same info found in the greens guides in addition to traditional yardage book info.

About: StrackaLine topography graphics are created by scanning the surface of each green with a land surveying laser. During a 7 minute scan of each green, the tripod mounted laser collects millions of data points to build a 3D model accurate within 1-3 millimeters for all elevation change.

Fall Lines: The arrows are created with hydrology software (how water would drain off the green) to show exactly how gravity will effect a rolling ball. The numbers by the arrows represent the "slope percentage" which is a measurement of how steep the slopes are (0 being perfectly flat).

Contour Lines: The wavy lines across the green represent each 1 inch change in elevation. The green is steeper where the contour lines are close together, and flatter where they are spread furthest apart.

Grid: The square blocks across the page represent a 5 yard grid. The number at the top of the green represents the green's total depth (front to back) in yards.

Sample Green

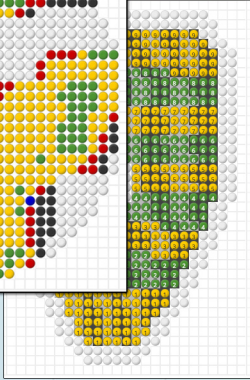
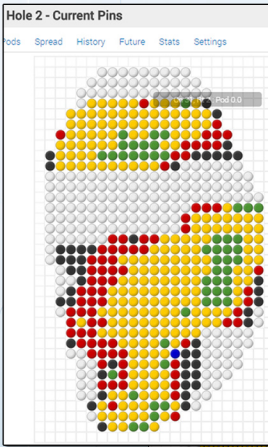
StrackaLine is protected by copyright & US patents 6,296,579 & 6,638,173

SAMPLE GREENS GUIDE PAGES



www.strackaline.com
 (281) 469-0170
support@strackaline.com

Contact your local rep to bring the StrackaLine HoLo Software to your course!



Current Pins

Hole	Location	Slope	Section
1	Oh 16 15 7	2.8	6.0
2	Oh 17 16 4	1.0	3.0
3	Oh 18 15 9	2.6	6.0
4	Oh 19 16 7	1.8	5.0
5	Oh 20 16 5	2.3	3.0
6	Oh 11 16 6	2.8	3.0
7	Oh 17 15 7	0.7	1.0
8	Oh 18 15 9	2.8	5.0
9	Oh 16 15 5	1.0	4.0
10	Oh 15 15 8	3.6	3.0
11	Oh 4 15 13	2.0	3.0
12	Oh 19 15 13	1.2	4.0
13	Oh 22 15 9	3.6	5.0
14	Oh 22 16 5	1.6	3.0
15	Oh 19 16 6	2.8	6.0
16	Oh 22 15 9	3.6	3.0
17	Oh 4 15 13	2.6	1.0
18	Oh 7 16 12	2.5	4.0

View of the Admin screen that makes planning and setting up the hole locations as easy as clicking a button.

Sample of Automated Hole Location Software (HoLo)

StrackaLine provides powerful **Hole Location Software** for the Golf Course, called HoLo. HoLo creates colorful pin sheets, creating a better experience for the golfer.

HoLo saves golf pros hours of time setting up the course for tournaments. He can now do it from the computer, rather than walking the entire course.

Superintendents love HoLo because it provides a great ROI by saving hours of training time. With the detailed map of each green HoLo creates, hole cutters won't be left guessing where to put the holes.

Print **daily pinsheets** created by our technology that provides the slope percentage of all pin-able areas. Golfers will also be able to see the current hole locations while using the StrackaLine app.

The Bridges at Rancho Santa Fe, Current Hole Locations 1/14/2015

Hole 1 +10 D: 29 24R7	Hole 2 -10 D: 35 8R7	Hole 3 +5 D: 40 25R3
Hole 4 +5 D: 21 15L18	Hole 5 -4 D: 42 17R8	Hole 6 -2 D: 32 14L8
Hole 7 +11 D: 28 25L6	Hole 8 -14 D: 41 7L8	Hole 9 -0 D: 30 15R8
Hole 10 +9 D: 34 26R5	Hole 11 +4 D: 20 14R6	Hole 12 -2 D: 30 13L6
Hole 13 +12 D: 31 27R6	Hole 14 -4 D: 32 12R7	Hole 15 +1 D: 21 11L10
Hole 16 +11 D: 47 34R6	Hole 17 -9 D: 38 10R4	Hole 18 -1 D: 17 8R8

The grid lines are shown at 5 yard increments.

SAMPLE PIN SHEET




www.strackaline.com
(281) 469-0170
support@strackaline.com

Never misread another putt with StrackaLine

StrackaLine is the patented technology for tracking the exact slopes & breaks of a putting green.

Using a top of the line laser from the land surveying industry, this advanced technology scans the surface of a putting green gathering millions of data points. This data is processed & translated into graphic images with information that is accurate to the millimeter. Elevation changes too subtle for the human eye can be seen through this data processing.



**SCHEDULE
SCANNING
NOW**



The StrackaLine app provides a 2D & 3D view of a putting green, complete with contour lines & fall line arrows. These features provide a golfer with insight on how the ball will roll when it is hit. This takes guesswork out of reading your putts. It's a true gamechanger.



StrackaLine is protected by copyright and U.S. patents 6,296,579 and 6,638,173.



www.strackaline.com
(281) 469-0170
support@strackaline.com